Radio and Aeronautical Information

FILE A FLIGHT PLAN

FLIGHT PLAN

N44268 — Skybird 100 — 120 — HLN — 0600 — VFR
Townsend via R.R. – Martinsdale via hwy
Direct BIL
Logan Field — Passengers, Mrs M.E. Ward, Tommy & Joy
1 20 5 0 — M.E. Ward
Mun Apt Helena Mont 4 — Silver & Blue

1 Type of Flight Plan
2 Aircraft Identification
3 Aircraft Type/Special Equipment
4 True Airspeed
5 Point of Departure
6 Departure Time (Proposed and Actual)
7 Initial Cruising Altitude
8 Route of Flight
9 Destination (Name of Airport and City)
10 Remarks
11 Estimated Time Enroute (Hrs & Mins)
12 Fuel on Board (Hrs and Minutes)
13 Alternate Airport(s)
14 Pilot's Name
15 Pilot's Address Tele. No. Home Base
16 No. of Persons Aboard
17 Color of Aircraft
18 Flight Watch Stations (Consult)

REQUIREMENTS FOR USE OF MONTANA PILOT FLIGHT PLAN

1. All Pilots must be registered and have a Montana registration number.
2. If not able to file by radio, pilots at Non Flight Service Station points in Montana are authorized to call Flight Service Station Point Collect to file or close Flight Plan.
3. No calls will be accepted from a point served by the Federal Aviation Administration Flight Service Station.
4. No restrictions are placed on either Private or Commercial Flights.
5. Only Montana Flight Service Stations which hold credit cards will accept calls.
6. Federal Aviation Administration Flight Service Station will accept only calls for filing or closing flight plans.
7. Pilot at non-Flight Service Station Airport places Collect phone call to nearest Flight Service Station stating "This is a collect call-Montana Pilot Flight Plan."
8. Please avoid calling during weather broadcast.

CRUISING ALTITUDE RULES



ALTIMETER SETTINGS
BELOW 18,000 FT MSL: use station altimeter setting (CNH)
AT OR ABOVE 18,000 FT MSL: use standard altimeter setting (29.92 HG)

CRUISING ALTITUDES FLIGHT LEVELS
1. VFR altitudes or flight levels become effective above 3,000 ft AGL.
2. IFR in controlled airspace: maintain altitude or flight levels assigned by ATC.
3. IFR altitudes or flight levels in uncontrolled airspace are effective from surface upward.
4. Continental control area is controlled airspace at and above 14,500 ft excluding the airspace less than 1,500 ft above the surface of the earth.
5. Positive control area is controlled airspace from FL 240 up to and including FL 600. IFR FLIGHT PLAN, TRANSPONDER and 2 WAY RADIO REQUIRED WITHIN THIS AREA.
NOTE: Over portions of the north east and north central U.S. including northern Montana, Positive Control Area has been lowered from FL 240 to 18,000 MSL.

For complete information refer to Federal Aviation Regulations 71.9, 71.15, 91.109 and 91.121

VISUAL FLIGHT RULES

[illegible]

AIRMARKED LOOKOUT TOWERS

Numbered towers on this map are airmarked. Most towers are manned during periods of fire danger only.

NO	NAME	LAT.	LONG.	NO	NAME	LAT.	LONG
6	THOMA	48-58	114-33	172	COONEY	47-32	113-38
23	WEBB MTN	48-49	116-22	178	PATROL MTN	47-27	112-54
29	SWIFT CURRENT	48-48	113-45	182	ELBOW	47-24	113-44
33	MOUNT MARSTON	48-46	114-48	184	JUMBO	47-23	113-07
37	CYCLONE	48-44	114-19	191	UP UP MTN	47-20	116-20
38	MT RODERICK	48-42	115-47	197	STEAMBOAT	47-18	112-38
47	BIG CREEK BALDY	48-38	116-35	199	LITTLE JOE	47-17	116-11
48	PINKHAM MTN	48-38	115-07	211	FALLS POINT	47-12	112-54
51	MT BROWN	48-38	113-50	214	THOMPSON PK	47-11	114-54
56	WERNER	48-38	114-36	218	DOUBLE ARROW	47-10	113-32
68	NINEMILE	48-30	114-09	224	STARK MTN	47-08	114-34
72	WHITEFISH	48-28	114-20	229	LANDOWNER MTN	47-02	114-56
74	LONEMAN PK	48-28	113-45	234	WILLIAMS PK	46-58	114-44
77	JOHNSON PK	48-27	114-41	236	MINERAL MTN	47-00	113-50
78	DESERT	48-26	113-58	237	MONUMENT	47-00	111-08
80	HORSE MTN	48-21	114-58	239	HUNTER	46-56	113-28
86	ASHLEY	48-17	114-42	245	WILLIAMS MTN	46-54	110-59
87	FIREFIGHTER	48-20	113-53	246	DALTON MTN	46-52	112-43
88	HALF DOME	48-17	113-04	247	GRANITE BUTTE	46-52	112-35
104	CALX MTN	48-13	116-09	248	PORPHYRY PK	46-51	110-45
110	PIONEER	48-10	113-49	251	UNION	46-48	113-24
111	RED PLUME	48-09	113-18	252	BDOBACK	46-50	111-43
112	McCAFFERY	48-07	114-04	253	WHITE MTN	46-47	114-39
126	CRANE	47-59	113-58	255	WESTFORK BUTTE	46-44	114-25
127	SIX MILE	48-00	113-51	265	SLIDE ROCK	46-36	113-34
128	KAH	47-58	113-39	267	ST MARIES PK	46-31	114-14
131	GEM	47-55	115-58	268	COLORADO	46-30	112-12
134	MISSION	47-54	113-51	272	BLACK PINE	46-25	113-27
135	SPOTTED BEAR	47-54	113-27	279	CABLE MTN	46-13	113-12
139	RICHARD	47-50	116-04	280	HAYSTACK MTN	46-08	112-18
154	BEAR TOP	47-48	112-52	291	BENDER	45-47	113-43
156	SEX PK	47-44	115-40	292	HIGHLAND	45-46	112-31
160	PRISCILLA PK	47-42	115-10	293	BARE CONE	45-43	114-26
162	MUD LAKE	47-38	113-18	300	THUNDER MTN	45-34	114-17
163	DRIVEWAY	47-35	115-35	301	ODELL	45-34	113-14
165	BALDY	47-35	114-50	307	POKER JIM BUTTE	45-20	106-22
166	JIM CREEK	47-36	113-50	310	HORSE BUTTE	44-44	111-12
169	CLARK	47-33	116-19	312	CINNAMON	45-08	111-14

COMMERCIAL BROADCAST STATIONS

Airport location	Radio Call	Hours of Operation	Freq. (KHz)	Power (KW)	Airport location	Radio Call	Hours of Operation	Freq. (KHz)	Power (KW)
Anaconda	KANA	Days	580	1.00	Hamilton	KLYQ	Days	980	1.00
Baker	KFLN	Days	960	5.00	Hardin	KHDN	Days	1230	1.00
Belgrade	KGVW	Days	630	1.00	Havre	KOFM	Continuous	610	1.00
Billings	KBMY	Continuous	1240	1.00	Helena	KCAP	Continuous	1340	1.00
Billings	KOOK	Continuous	970	5.00	Helena	KBLL	Continuous	1240	1.00
Billings	KOYN	Days	910	1.00	Kalispell	KOFI	Continuous	1180	10.00
Billings	KURL	Days	730	.50	Kalispell	KGEZ	Limited	600	1.00
Billings	KGHL	Continuous	790	5.00	Lewistown	KXLO	Continuous	1230	1.00
Bozeman	KXLQ	Continuous	1450	1.00	Libby	KLCB	Continuous	1230	1.00
Bozeman	KBMN	Continuous	1230	1.00	Livingston	KPRK	Continuous	1340	1.00
Butte	KBOW	Continuous	550	5.00	Miles City	KATL	Continuous	1340	1.00
Butte	KXLF	Continuous	1370	5.00	Missoula	KYLT	Continuous	1340	.25
Deer Lodge	KDRG	Days	1400	.25	Missoula	KYSS	Days	930	1.00
Dillon	KDBM	Continuous	1490	1.00	Missoula	KGMY	Continuous	1450	.25
Glasgow	KLTZ	Continuous	1240	1.00	Missoula	KGVO	Continuous	1290	5.00
Glendive	KIGN	Continuous	1400	.25	Red Lodge	KRBN	Limited	1450	1.00
Glendive	KGLE	Days	590	.50	Shelby	KSEN	Continuous	1150	1.00
Great Falls	KARR	Continuous	1400	1.00	Sidney	KGCX	Continuous	1480	5.00
Great Falls	KXGN	Days	1310	5.00	West Yellowstone	KWYS	Days	920	1.00
Great Falls	KUDI	Continuous	1450	1.00	Wolf Point	KVCK	Continuous	1450	1.00
Great Falls	KMON	Continuous	560	5.00					

MORSE CODE AND PHONETIC ALPHABET

Alfa . –	Golf – – .	Mike – –	Sierra . . .	Yankee – . – –	5 . . . . .
Bravo – . . .	Hotel	November – .	Tango –	Zulu – – . .	6 – . . . .
Charlie – . – .	India . .	Oscar – – –	Uniform . . –	1 . – – – –	7 – – . . .
Delta – . .	Juliett . – – –	Papa . – – .	Victor . . . –	2 . . – – –	8 – – – . .
Echo .	Kilo – . –	Quebec – – . –	Whiskey . – –	3 . . . – –	9 – – – – .
Foxtrot . . – .	Lima . – . .	Romeo . – .	Xray – . . –	4 . . . . –	0 – – – – –

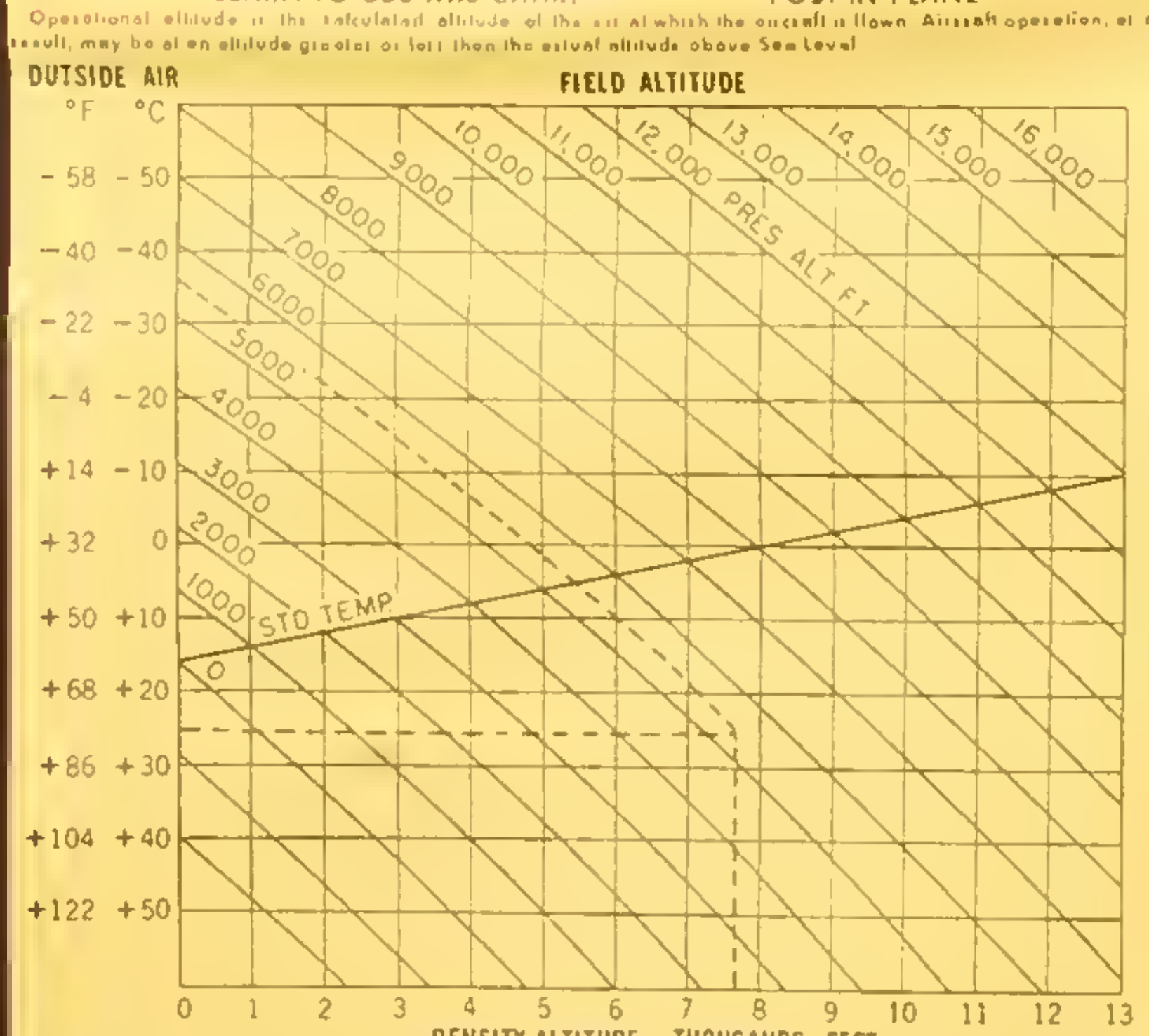
FAA FLIGHT SERVICE STATIONS

Billings	259-4545	Helena	442-9902
Bozeman	388-4242	Lewistown	538-3639
Butte	723-3004	Livingston	222-2411
Cut Bank	938-4522	Miles City	232-1503
Dillon	761-7110	Missoula	542-2230
Great Falls	452-6495		

OPERATIONAL ALTITUDE CHART

LEARN TO USE THIS CHART — POST IN PLANE

Operational altitude is the calculated altitude of the air at which the aircraft is flown. Aircraft operation, as a result, may be at an altitude greater or less than the actual altitude above Sea Level.



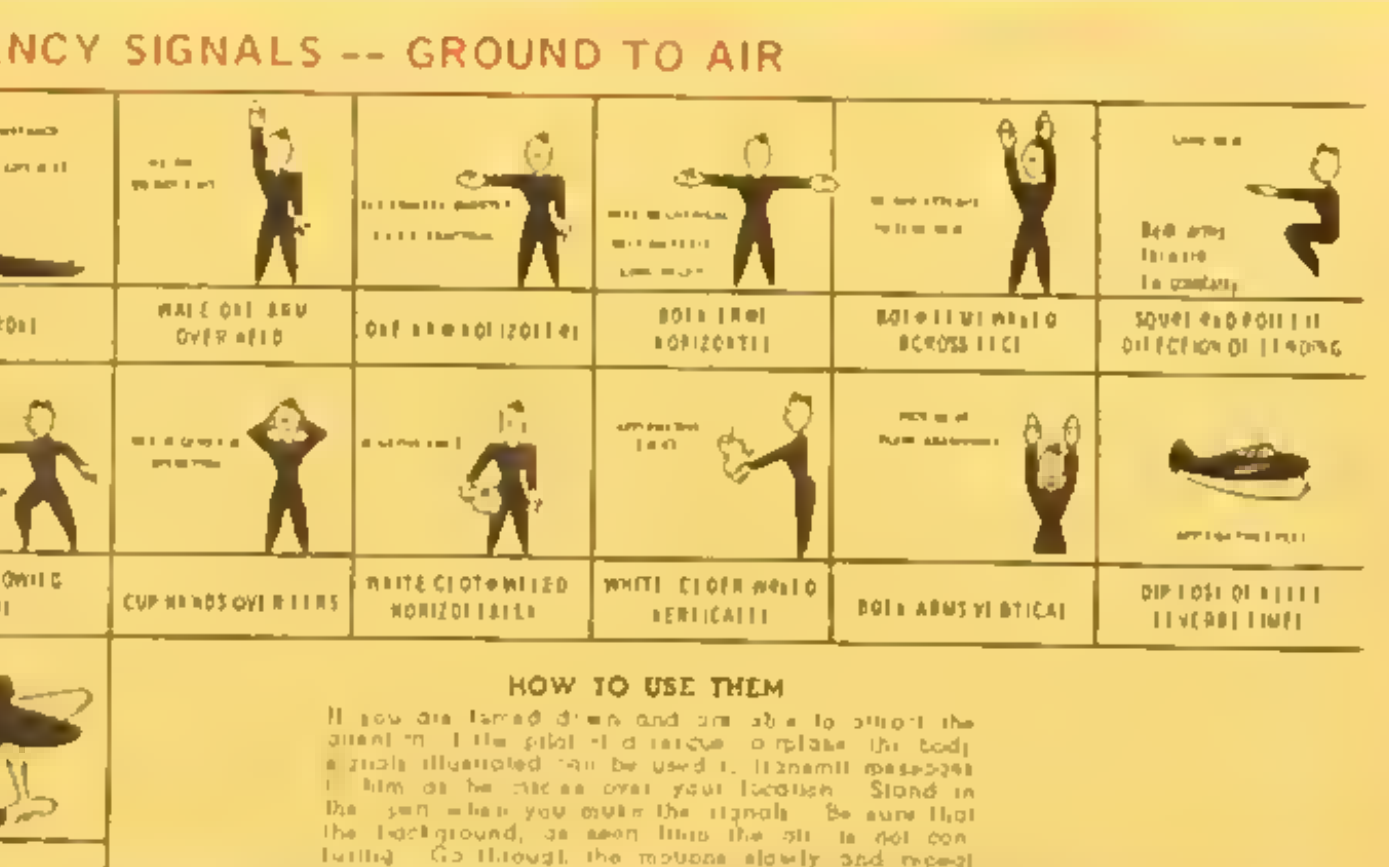
The following example illustrates the simple use of this chart to determine the conditions of the airport you plan to use.

Select the actual altitude of the airport to be used on the diagonal lines marked "Field Altitude" (Example 5500 ft). Next, select the temperature Example 77°F. Follow the temperature line to the right until it crosses the diagonal line Field Altitude. From the point where these two lines cross, follow a line to the bottom of the chart and obtain the operational or density altitude. Example 7700 ft.

WEATHER SERVICE STATIONS

Billings-Logan Field	259-4545	Helena	442-8260
Glasgow Int'l	228-4042	Kalispell	756-4829
Great Falls Int'l	761-7110	Missoula-Missoula City	542-2230
Havre	265-6424		

EMERGENCY SIGNALS -- GROUND TO AIR



If you are forced down and are able to attract the attention of the pilot of a rescue airplane, the body signals illustrated can be used to transmit messages to him as he circles over your location. Stand in the open when you make the signals. Be sure that the background, as seen from the air, is not confusing. Go through the motions slowly and repeat each signal until you are positive the pilot understands you.

KEY TO AVIATION WEATHER REPORTS

HLN |15ⓘM25⊕|4R-K|132|/58/56|/1807|/993/|R04LVR20V40|/⊕55

Location identifier and type of report; Sky and ceiling; Visibility, weather and obstruction to vision; Sea level pressure; Temperature and dew point; Wind; Altimeter setting; Runway visual range; Coded pireps

SKY AND CEILING

Sky cover symbols are in ascending order. Figures preceding symbols are heights in hundreds of feet above station.

Sky cover Symbols are

○ Clear: less than 0.1 sky cover.
⦶ Scattered: 0.1 to less than 0.6 sky cover.
◑ Broken: 0.6 to 0.9 sky cover.
⊕ Overcast: More than 0.9 sky cover.
– Thin (When prefixed to the above symbols.)
-X Partial Obscuration: 0.1 to less than 1.0 sky hidden by precipitation or obstruction to vision (bases at surface).
X Obscuration: 1.0 sky hidden by precipitation or obstruction to vision (bases at surface).

Letter preceding height of layer identifies ceiling layer and indicates how ceiling height was obtained. Thus:

A Aircraft
B Balloon (Pilot, ceiling or radiosond).
E Estimated
M Measured
R Radar
W Indefinite
"V" Immediately following numerical value indicates varying ceiling.

VISIBILITY

Reported in Statute Miles and Fractions. (V = Variable)

WEATHER SYMBOLS

A	Hail	L	Drizzle	SP	Snow Pellets
IC	Ice Crystals	R	Rain	SW	Snow Showers
IP	Ice Pellets	RW	Rain Showers	T	Thunderstorm
IPW	Ice Pellet Showers	S	Snow	ZL	Freezing Drizzle
		SG	Snow Grains	ZR	Freezing Rain

PRECIPITATION INTENSITIES are indicated thus:

- Very light - Light (no sign) Moderate + Heavy

OBSTRUCTION TO VISION SYMBOLS

D	Dust	H	Haze	BD	Blowing Dust
F	Fog	IF	Ice Fog	BN	Blowing Sand
GF	Ground Fog	K	Smoke	BS	Blowing Snow

WIND

Direction in ten's of degrees from true north, speed in knots. 0000 indicates calm. G indicates gusty. Peak speed follows G or Q when gusts or squalls are reported. The contraction WSHFT followed by the time (GMT) in remarks indicates windshift and its time of occurrence. (Kts. × 1.15 = statute mi/hr.)

EXAMPLES 3627 360 Degrees, 27 Knots.
3627G40 360 Degrees, 27 Knots. Peak speed in gusts, 40 Knots.

ALTIMETER SETTING

The first figure of the actual altimeter setting is always omitted from the report.

RUNWAY VISUAL RANGE (RVR)

RVR is reported from some stations. Extreme values for 10 minutes prior to observation are given in hundreds of feet. Runway identification precedes RVP report.

CODED PIREPS

Pilot reports of clouds not visible from ground are coded with MSL height data preceding and/or following sky cover symbol to indicate cloud bases and/or tops, respectively.

DECODED REPORT

Helena: Record observation, 1500 feet scattered clouds, measured ceiling 2500 feet overcast, visibility 4 miles, light rain, smoke, sea level pressure 1013.2 millibars, temperature 58°F, dewpoint 56°F, wind 180°, 7 knots, altimeter setting 29.93 inches. Runway 04 left, visual range 2000 ft. variable to 4000. Pilot reports top of overcast 5500 feet MSL.

TYPE OF REPORT

The omission of type of report data identifies a scheduled record observation for the hour specified in the sequence heading. The time of an out of sequence, special observation is given as 'S' followed by a time group (24 hour clock GMT) e.g., 'PI1 S0715 XM⊕..' A special indicates a significant change in one or more elements. Local reports are identified by 'ICI' and a time group. Locals are transmitted on local teletype circuit only.

KEY TO AVIATION WEATHER FORECASTS

TERMINAL FORECASTS contain information for specific airports on ceiling, cloud heights, cloud amounts, visibility, weather condition and surface wind. They are written in a form similar to the AVIATION WEATHER REPORT.

CEILING: Identified by the letter "C"
CLOUD HEIGHTS: In hundreds of feet above the station (ground).
CLOUD LAYERS: Stated in ascending order of height
VISIBILITY: In statute miles, but omitted if over 8 miles
SURFACE WIND: In tens of degrees and knots, omitted when less than 10.

Examples of TERMINAL FORECASTS

C15◑ – Ceiling 1500', broken clouds.

20⦶C70⊕6K 3220G – Scattered clouds at 2000', ceiling 7000' overcast, visibility 6 miles smoke, surface wind 320 degrees 20 knots, gusty.

O1½GF – Clear, visibility one and one half miles, ground fog.

C5X¼S – Sky obscured, vertical visibility 500', visibility one-fourth mile, moderate snow.

AREA FORECASTS are 12-hour forecasts plus 12 hour OUTLOOKS (18-hour outlook in FA's old of 1300Z) of cloud, weather and frontal conditions for an area the size of several states. Heights of cloud tops, icing, and turbulence are ABOVE SEA LEVEL (ASL); ceiling heights, ABOVE GROUND LEVEL (AGL); bases of cloud layers are ASL unless indicated. Area Forecasts are amended by SIGMET's or AIRMET's.

SIGMET or AIRMET warns airmen in flight of potentially hazardous weather such as squall lines, thunderstorms, fog, icing, and turbulence. SIGMET concerns severe and extreme conditions of importance to all aircraft. AIRMET concerns less severe conditions which may be hazardous to some aircraft or to relatively inexperienced pilots. Both are broadcast by FAA on NAVAID voice channels.

WINDS AND TEMPERATURES ALOFT (FD) FORECASTS are computer prepared forecasts of wind direction (nearest 10° true N) and speed (knots) for selected flight levels. Temperatures are forecast for all levels shown except that no forecasts are issued for the 3000 ft. level or other levels within 2500 feet of a station's elevation. To decode forecast winds of 100 to 199 knots, subtract 50 from the direction and add 100 to the speed. For example, 7545 would read 250 degrees 145 knots.

EXAMPLES OF WINDS AND TEMPERATURES ALOFT (FD) FORECASTS

[illegible]

PIREPS report in-flight weather to nearest FSS.



Fly the Big Sky Country all year 'round!

MONTANA


Put down in Montana and surround yourself with the beauty of this unspoiled land where year around activities blend with western hospitality. You're never far from the action when you land under the Big Sky of Montana.

Pick a port near a dude ranch, a ski resort or hunting lodge. Fly in to an unforgettable tour of Yellowstone Park, Glacier Park, or any of the modern municipal airports in the land between the parks.

The clean, crisp air invites exploration of wilderness areas by pack trips, or poke among the many gold rush ghost towns. Miles of blue ribbon trout streams, countless mountain lakes, and swift rivers welcome fishermen. Montana, the nation's gamekeeper, provides the great thrills big game hunters dream of.

It's all here for you in Montana. Fly the Big Sky Country all year 'round.



Montana's Big Sky Country is a pilot's paradise.


Jetport at West Entrance to Yellowstone National Park.


There are 90 Montana ghost towns waiting to be explored.


Montana boasts 4,000 miles of fishing rivers and streams.


Montana is a "something-for-everyone" vacationland.


Glacier National Park is the Crown of the Continent.



Light aircraft are invaluable to farmers and ranchers.


Big Mountain offers great powder skiing on uncrowded slopes.


Montana's rugged back country provides excellent hunting.


Modern airports are nearby top vacation attractions.

MONTANA AERONAUTICAL CHART

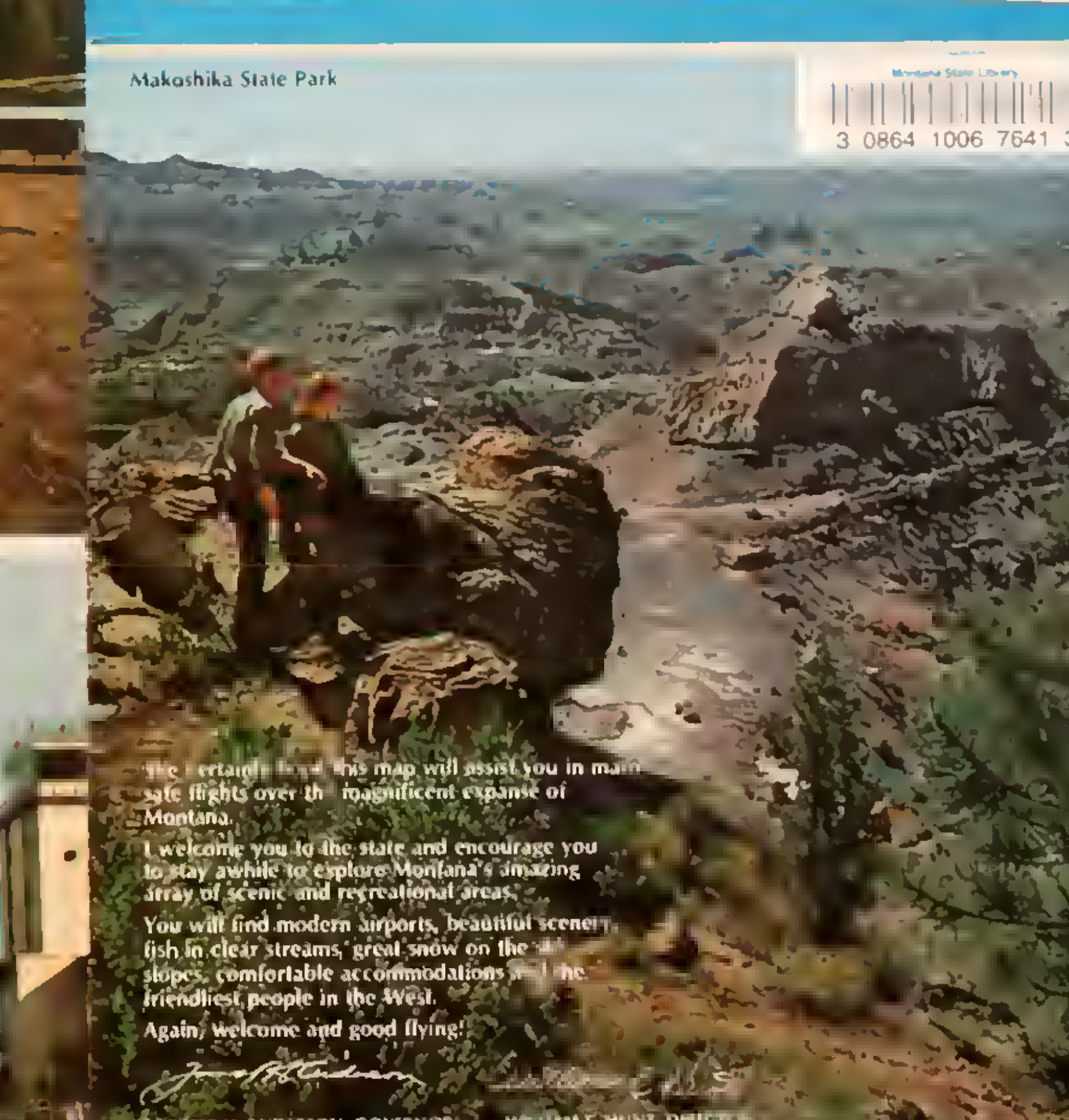


MONTANA AERONAUTICS COMMISSION
P O BOX 1698
HELENA MONTANA 59601
RETURN POSTAGE GUARANTEED

BULK RATE
U S POSTAGE
PAID
HELENA, MONT
Permit No 3

Montana State Library
3 0864 1006 7641 3

Makoshika State Park



We certainly hope this map will assist you in making safe flights over the magnificent expanse of Montana.

I welcome you to the state and encourage you to stay awhile to explore Montana's amazing array of scenic and recreational areas.

You will find modern airports, beautiful scenery, fish in clear streams, great snow on the ski slopes, comfortable accommodations and the friendliest people in the West.

Again, welcome and good flying!

FORREST H. ANDERSON, GOVERNOR, STATE OF MONTANA
WILLIAM E. HUNT, DIRECTOR, AERONAUTICS COMMISSION

MONTANA AERONAUTICS COMMISSION
[illegible]

MONTANA AERONAUTICAL CHART

RADIO FACILITIES

VOR FREQUENCY & IDENT

VHZ OMNI RANGE (VOR)
Transmits non-magnetic bearings from a fixed point

TACAN CHANNEL

ENROUTE AIRWAY RADIAL

ALTERNATE AIRWAY RADIAL
Airways have a floor of 1700 above ground level (AGL) unless otherwise noted on the chart. Within the limits of a transition area the floor is controlled at +2.5% floor of the transition area

TRANSITION AREAS have a floor of 1700 above ground level (AGL) unless otherwise stated

FAN MARKER (75 meg.) and code

COMPULSORY REPORTING POINT

ON REQUEST REPORTING POINT

HUB FREQUENCY & IDENT

NON DIRECTIONAL BEACON

AIRPORT BEACON
AIRPORT NAME
UNICOM
RUNWAYS 12 INCH OR LARGER TO 100 FEET
RUNWAY OR BOUNDARY LIGHTS
ELEVATION OF AIRPORT
FLIGHT SERVICE STATION
AIRPORT WITH CONTROL TOWER & FREQUENCIES
AIRPORT COMPULSORY ZONE
(Hours of zone is Control Tower)
ILS TACTICITY & OUTER MARKER
(Showing Frequency & Ident)
MAN MADE OBSTRUCTION
COMMERCIAL BROADCASTING STATION
MAGNETIC VARIATION 1970

AIRPORTS

	PAVED	UNPAVED
PUBLIC USE (Airports open to the general public without prior permission)		
PUBLIC USE (Fee Facilities)		
WARNING: UNCERTAIN OR UNKNOWN (All built to normal dimensional standards. Runway shorter than normal, or with obstructions on it. NOT RECOMMENDED FOR PUBLIC ACCESS. Pilot should not attempt landing for full and incontestible emphasizing of safety factors involved)	W	W

CITY
TOWN
VILLAGE
RACE TRACK
MINE OR QUARRY
MOUNTAIN ELEVATION 6815
FOREST LOOKOUT TOWER (Check text or Key of tower) 6530
HIGHWAY Multiple
HIGHWAY Primary
HIGHWAY Secondary
RAILROAD Single Track
RAILROAD Multiple Track
MOUNTAIN PASSES

MILITARY
HELIPORT
HELIPORT (Hospital emergency only)
ABANDONED
RESTRICTED / PRIVATELY OWNED (Not for public use. Permission required for use. Use at own risk)

FAA WEATHER STATIONS
Continuous automatic transcribed broadcast service on the following NDB's

BILLINGS	BIL 400 khz
BOZEMAN	BZN 329 khz
GREAT FALLS	GI 371 khz
MILES CITY	MLS 320 khz
MISSOULA	MSO 908 khz

Issued and approved

William B. Heintz

April 1, 1971

Please notify the Montana Aeronautics Commission of corrections and additions noted in using this chart

Aeronautical data on this chart is as noted as of April 1971
Consult latest Airman's Information Manual

Scale: One inch equals approx. 10 statute miles

STATUTE MILES
NAUTICAL MILES